

## Navigation Instructions

Letter boards (Route Checks) may be found on the route or off the route. They may be on grass triangles, but will not necessarily be on all grass triangles which feature in the instructions. You must only record those which are on the correct route. The penalty for recording a board which is off route is the same as not recording one which is on the route. The route instructions will give details of route checks and triangles to go round. You may assume that any triangle mentioned may contain a route check. We have tried to mention every grass triangle on the route. However, I'm sure that we will have forgotten at least one, so if you pass a grass triangle which is not mentioned, you should go round it the shortest route.

Note that all blackspots given in the route instructions apply from then onwards, not just for that section.

The final instructions suggest (wrongly) that Quiet and OK boards will define an entire section as Quiet. This is incorrect. Quiet and OK boards are used in short areas within Standard or Regularity sections where there either are a number of houses together, or where we are trying to reduce resident annoyance. You need to be quiet from the Q to the OK board only. Both neutral sections (around petrol and to the finish) are also defined as quiet, though they have no boards.

MTC1 is before spot height 82 on the yellow road west of Middleton on the Wolds. Travel via 02155250, 01005650, 96005080 and 94404980.

## Handout 1 - from MTC1 at 91804955 to STC3 - CRO

Pass through the following grid squares:

91499049905089508949884988488748874786478547854886488649865085508549844984508449  
8450845184528552

Give way at the first and seventh coloured road junction.

Route Check in square 8649

Go the short way around the grass triangle at the sixth coloured road junction.

Go the long way round the grass triangles at the first, second and third coloured road junction.

There is a short 40mph section on a brown road between STC2 and STC3.

Rejoin point – STC7 is at 81305650 approach S.

## Handout 2 - from STC3 at 85055225 to RTC5 - CRO

Blackspots at 86655035 86855020 87604955 87405065

Cross the following grid lines in order;

HVHV VHHVHHV

Route checks before the first grid line, between the fourth and fifth lines and between the sixth and seventh grid lines.

Rejoin point – STC7 is at 81305650 approach S.

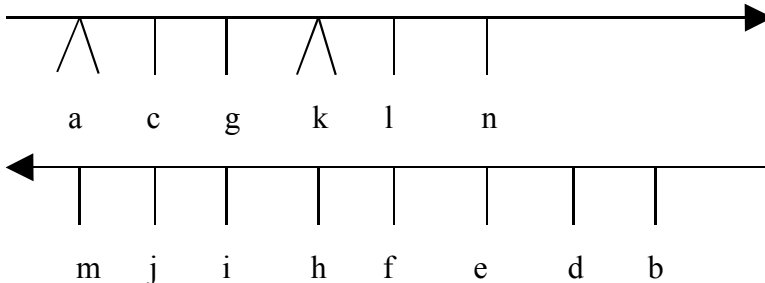
## Handout 2a - Location of RTC5

RTC5 is at 82905230

Rejoin point – STC7 is at 81305650 approach S.

## Handout 3 - from RTC5 at 82905230 to STC7 - AR

The following herringbone has been split up. Pass the bones in ascending alphabetical order. (Hint: if you find it difficult try drawing a normal herringbone first.)



Give way at bones a, b, c, f, h and k

Go the short way around grass triangle at bone k.

Go the long way around the grass triangle at bone a.

Route check between bones h and i.

Rejoin point – RTC13 is at 76506040 approach S.

## Handout 4 - from STC7 at 81305650 to STC9 - AR

	A	B	C	D	E
1	233	106-100	ul	um	^
2	Δ	242	·-	m	◇
3	h C	l	207	i	OK
4	Δ	↙	C	225	i x
5	197	QUIET	R	100-106	211

Pass through the following in order:

2B 1C 4A 3A 2A 2A 1A 4C 4B 3C 4D 5E 2D 1D 5C 5A 1B 3B 5B 1E 2E 3E 2E 4E 5D 2C

Give way at coloured road junctions 1, 4, 6, 7 and 11.

Pass through layby at Cot Nab in square 8156

Route Checks in squares 8356 and 8558.

Important Note: We have had complaints from a resident in Thixendale, and he has involved the police. There will therefore be a Quiet zone (marked by boards) for about 1 mile each side of the hairpin left junction in square 8460. It is likely that the police will be inattentive at this junction, as well as the Clerk of the Course. Therefore, you must keep to the 60mph speed limit, observe all the traffic laws, and NOT handbrake round the hairpin. Note that you are still permitted to use spotlights on this section. You WILL be observed, the penalty for non compliance will be exclusion. You will be required to sign that you have read this instruction at STC8.

Rejoin point – RTC13 is at 76506040 approach S.

## Handout 5 - from STC9 at 82805870 to STC11 - CRO

Pass through the following:

8250058575 App E

8210059500 App SE

8195059750 App NW

8417561125 App SW

8090062950 App SSE

8057563425 App SE














Give way at coloured junctions 1, 3, 5 and 7.

Route Checks in squares 8260 and 8261

Rejoin point – Petrol is at 76454920 approach SE, and MTC18 is at 70955630 approach SE.

## Handout 6 - from STC11 at 80756330 to RTC13 - AR

Pass through the following tulips in descending alphabetical order:

X 	B 	N 	J  CARE!
H 	Q 	C 	Z 
T 	M 	D 	V 
F 			

Give way at junctions Z, V and F.

Route Check in square 7962

Rejoin point – Petrol is at 76454920, and MTC18 is at 70955630

## **Handout 7 - From RTC13 at 76506040 to STC15 - CRO**

Pass through the following spot heights;

42 37 17 23 16 25 MS 33 43

Give way at coloured road junctions 3, 6, 7, 8 and 10.

Rejoin point – Petrol is at 76454920 approach SE and MTC18 is at 70955630 approach SE.

## **Handout 8 - From STC15 at 76505600 to RTC17 - AR**

Pass through the following in order;

7655055900

7665055650 Give Way

7790055225 Long way round triangle

7827555200

7867555275

7897555300

7922554900

7937554700 Give Way

7912554625 Short way round triangle

7860053200

7855053050

7840052800

7730052050 Give way

Then take the shortest route to RTC17 at 78204950 without breaking the event regulations.

Route Check in square 7850

Rejoin point – Petrol is at 76454920 approach SE, and MTC18 is at 70955630 approach SE.



















## **Handout 9 - From RTC17 at 78204950 to MTC18 at 70955630 - CRO**

via 78054915 SGW, 77204890 SGW, petrol at 76454920, 74705275 SGW, 71405550 SGW, 71305560 SGW and 71155565.

Please make sure that you restart at MTC18 at your scheduled time. The journey from Petrol to MTC18 should take no more than 10 minutes. Note that as this section is Neutral, you may drive on Cycle Routes.

# Handout 10 - From MTC18 at 70955630 to RTC20 - AR

Pass through the following in descending order:

476 	298 	440 	277 
271 	377 	514 	196 
414 	254 	169 	313 
113 	499 		349 
391 	218 		469 

Give way at tulips 514, 349, 313 and 277

Short way round triangle at 349

Long way round triangle at 391 and 169.

Route Check between tulip 349 and 313

Rejoin point – STC25 is at 86806400 approach N.

## Handout 10a – Location of RTC20

RTC20 is at 75556325

## **Handout 11 - From RTC20 at 75556325 to STC22 - AR**

Blackspots at 785674, 813642 and 787688

LONG LAT LAT LONG LAT LONG LAT LONG LAT LAT LONG LAT  
LAT LATLONG LONG LAT LAT LONG LONG LONG

Give way at coloured road junctions 1 and 6

Long way round junction not as map at coloured road junction 3.

Long way round junction not as map at 90 left with white straight on between coloured junction 5 and 6.

Rejoin point – STC25 is at 86806400 approach N.

## **Handout 12 – From STC22 at 80656465 to STC25 – AR**

Via the following in order grid squares

80648164816582658264836484648564856584658466836683678368836783688369837084708570  
867087708769876887678867876787668666866586648663

This route goes through a 40mph section between RTC24 and STC25.

Give way at coloured road junction 2, 5, 7, 13, 15, 17 and 18..

Long way round grass triangles in squares 8565 and 8366

Short way round the grass triangle in square 8064

Route Checks in square 8367, 8470 and 8867.

Rejoin point – MTC28 is at 02505230.

## **Handout 12a – Location of RTC24**

RTC24 is at 87356660

## **Handout 13 – From STC25 at 86806400 to MTC28 at 02505230 – AR**

Pass through the following:-

869635 App N

870628 Dep SSE

87206235 App NW

87306225 App WNW

880615 Dep SSE

892610 App NW

8927560925 Dep NE

897622 App SSW

905616 Dep SE

909611 App NW

912620 Dep NE

917627 Dep NE

923637 App SW

92456390 App NE

928619 Dep SSE

92906125 App NNW

93006065 Dep SE

933596 App NNW

93755920 Dep NE

013577 App NNE

01505655 Dep E

020528 App NW

02455235 App WNW to MTC28 inside the finish venue.

Give way at coloured junctions 2, 6, 7, 11, 12, 15, 22, 26 and 28.

Long way round grass triangle in square 8960

Route Checks in squares 8762 and 9263.

There is a very short 30mph section between IRTCS26 and RTC27.

Black spot at 92306415.

We hope you enjoyed the event.

## **Route Handout 13a – Location of RTC27**

RTC27 is at 93305950